

# The Central and the Northern Part of Poland

## The Central and the Northern Part of Poland

1<sup>st</sup> EEEIC 2002

2<sup>nd</sup> EEEIC 2003

3<sup>rd</sup> EEEIC 2004

4<sup>th</sup> EEEIC 2005

5<sup>th</sup> EEEIC 2006

6<sup>th</sup> EEEIC 2007

7<sup>th</sup> EEEIC 2008

8<sup>th</sup> EEEIC 2009

9<sup>th</sup> EEEIC 2010

10<sup>th</sup> EEEIC 2011

11<sup>th</sup> EEEIC 2012

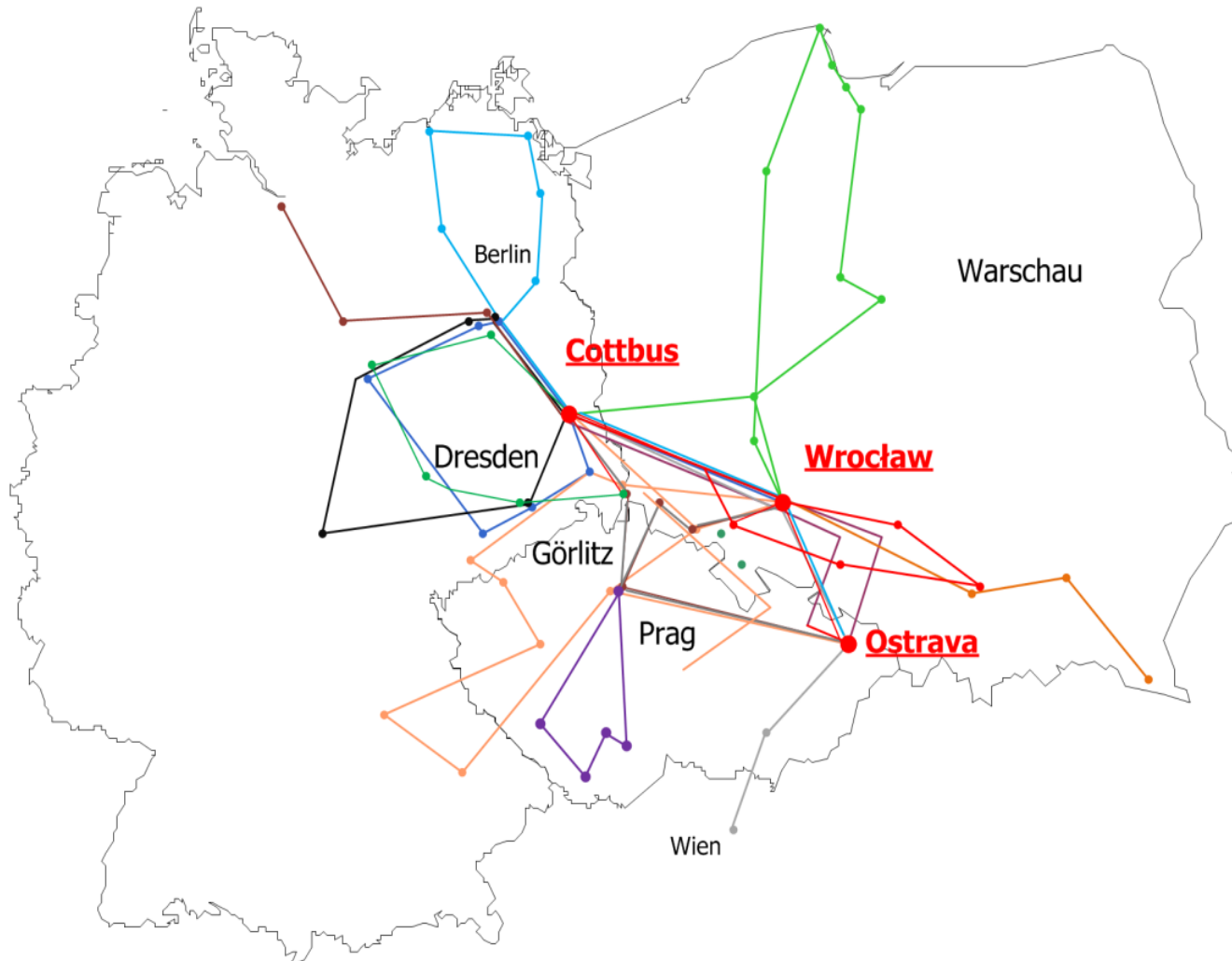
12<sup>th</sup> EEEIC 2013

13<sup>th</sup> EEEIC 2014

14<sup>th</sup> EEEIC 2015

15<sup>th</sup> EEEIC 2016

16<sup>th</sup> EEEIC 2017



Since 2002 the BTU Dept. of Energy Distribution and High Voltage Engineering and our colleges from the Universities of Technology in Wrocław and Ostrava organize a technical excursion with a student group from all three universities either in Germany, in Poland or in Czech Republic.

Pictures from these excursions were combined with pictures taken from several business or tourist trips.

Beside our outgoing students from MSc Power Engineering also the students, who will join these excursions every year, will find here some more detailed presentation grouped in:

- City of Wrocław and WUT-Wrocław University of Technology
- The Central and the Northern Part of Poland
- The Southern Part of Poland with a loop through Czech Republic – part 1
- The Southern Part of Poland with a loop through Czech Republic – part 2

EEEIC 2018 / 2019 are not shown here; EEEIC 2020 / 2021 were cancelled due to CoViD 19 pandemic

Pictures taken by Harald Schwarz, maps are taken from BING

# The Central and the Northern Part of Poland



If you want to see directly the pictures from selected cities, please go directly to the following slide:

Poznan	4
Warszawa	15
Torun	23
Malbork	27
Gdansk	31
Sopot	42
Szczecin	48



## City of Poznan




Poznań is the fifth-largest and one of the oldest cities in Poland. As of 2019, the city's population is 534,813, while the Poznań metropolitan area comprising Poznań County and several other communities is inhabited by over 1 million people. It is the historical capital of the Greater Poland region and is currently the administrative capital of the province called Greater Poland Voivodeship. Poznań is a center of trade, sports, education, technology and tourism. It is an important academic site, with about 130,000 students.

Taken from Wikipedia



Let's start with a night city tour



Pictures taken by Harald Schwarz, maps are taken from BING





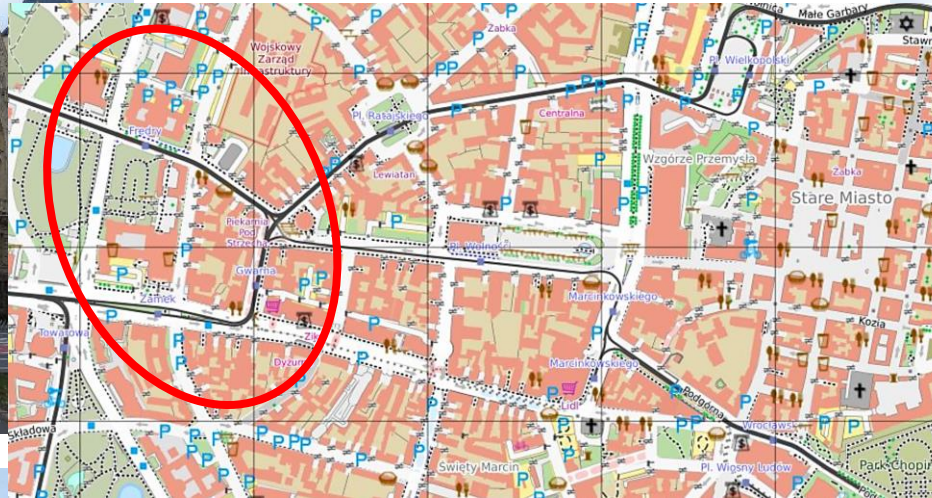






# City of Poznan

In the western part of the old town



Pictures taken by Harald Schwarz, maps are taken from BING



# City of Poznan

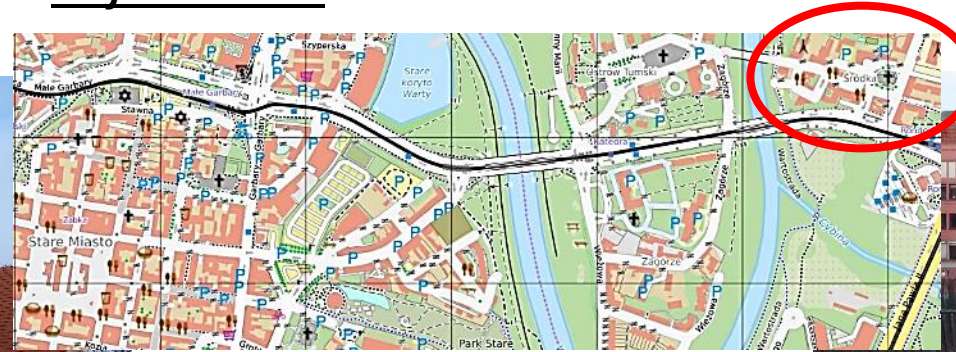


East of the old town






# City of Poznan



East of the old town





Back to old town to see the former  
castle







City of Poznan



Pictures taken by Harald Schwarz, maps are taken from BING




## City of Poznan



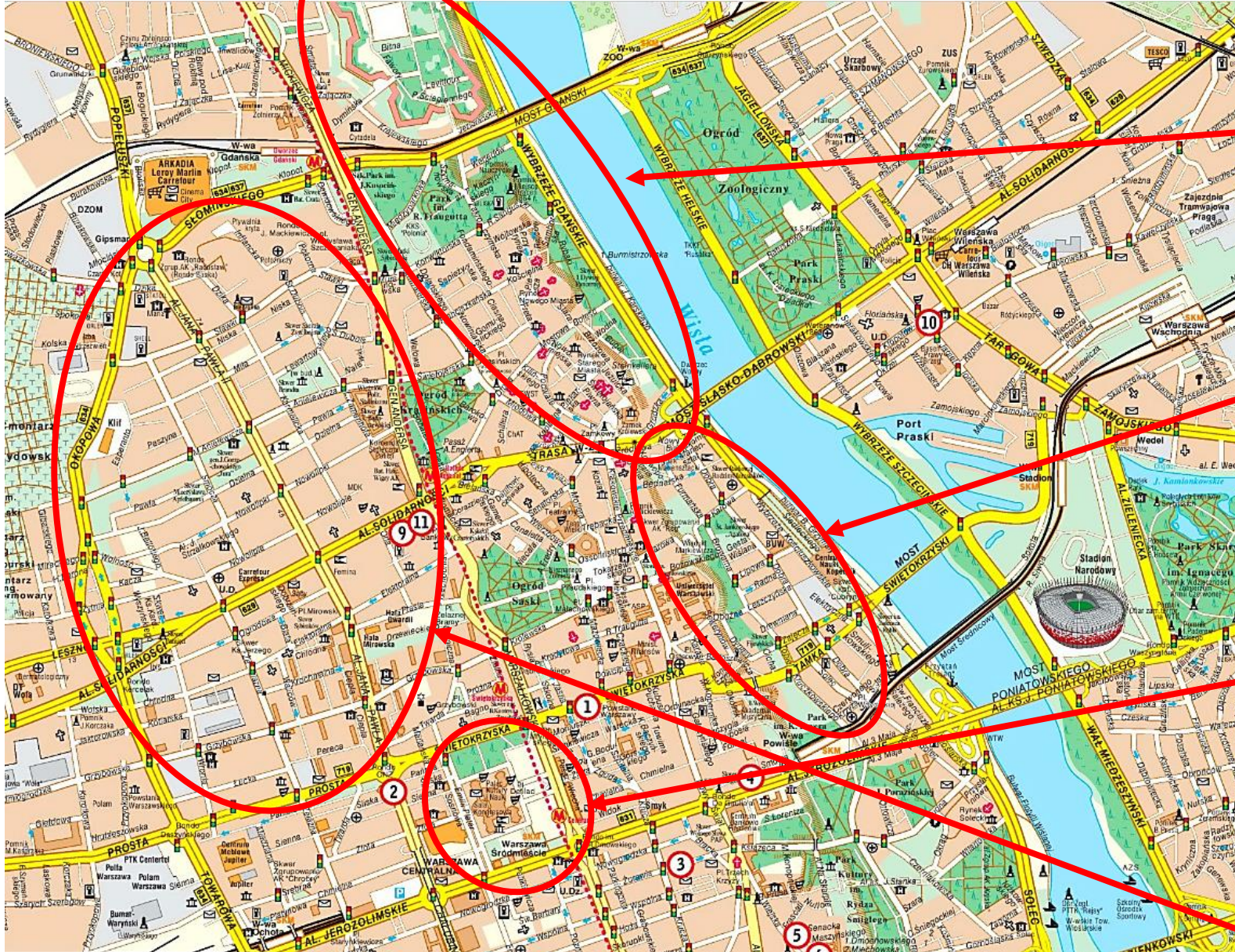


## City of Poznan





## City of Warszawa / Warschau



The old city center of Warszawa

The governmental area

The post russian area

The former Warszawa Ghetto

Pictures taken by Harald Schwarz, maps are taken from BING



## City of Warszawa / Warschau

### The former Castle in Warszawa





## The former Castle in Warszawa







The old  
market





## City of Warszawa / Warschau


A suburb outside the former city wall



Pictures taken by Harald Schwarz, maps are taken from BING



## The governmental area






### The post Russian area





## City of Warszawa / Warschau

A small remain of the Warszawa Ghetto wall, the memorial (below) and the museum (right) to remember the people lost their life in the Ghetto and a first impression, how Murano district looks today.



Pictures taken by Harald Schwarz, maps are taken from BING















## City of Torun



Pictures taken by Harald Schwarz, maps are taken from BING

















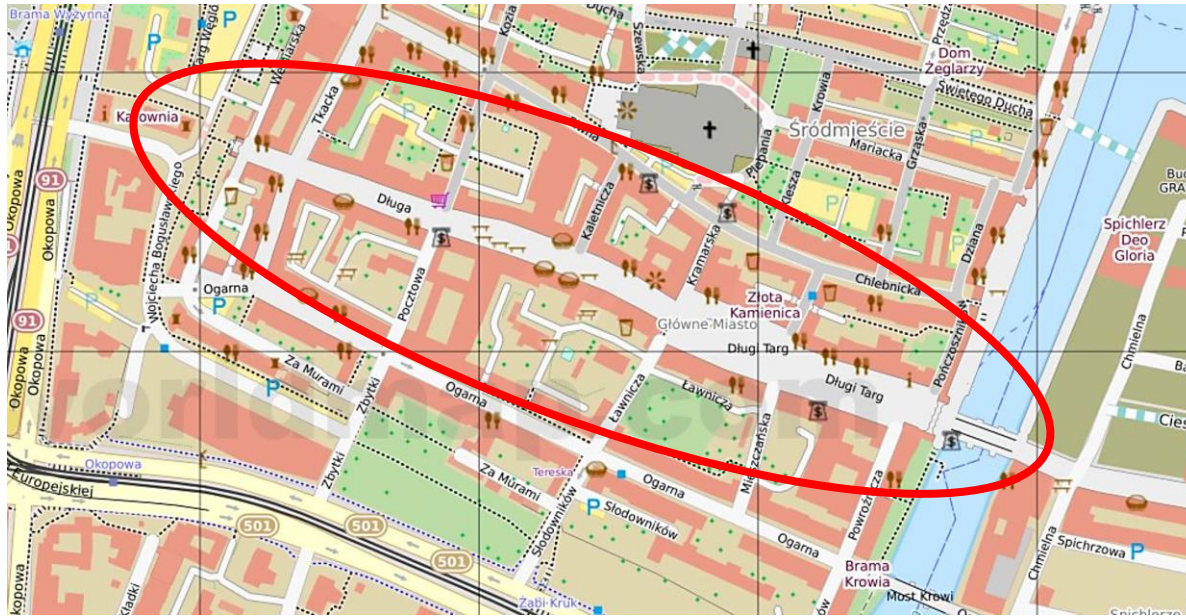




Gdansk down town area (left) and harbour region with Westerplatte (below)







Entering the old  
city of Gdansk  
toward the region  
surrounding the old  
market place



Pictures taken by Harald Schwarz, maps are taken from BING























### Naval Academy







Boat tour with lunch towards the  
Westerplatte





Pictures taken by Harald Schwarz, maps are taken from BING



## City of Gdansk / Danzig

The Westerplatte, the place where world war II started when German Battleship Schleswig Holstein attracted the polish ammunition post







The way back from Westerplatte to  
Gdansk down town by harbour boat





## Sopot the Beach Resort close to city of Gdansk





## Sopot the Beach Resort close to city of Gdansk







A hard day for our student came to an end





## On the Way towards Szczecin



A Gas Turbine Power Station directly located on the Shore of the Baltic Sea gives us .....





## On the Way towards Szczecin

... also the chance to relax a bit,  
before....



Pictures taken by Harald Schwarz, maps are taken from BING



## On the Way towards Szczecin

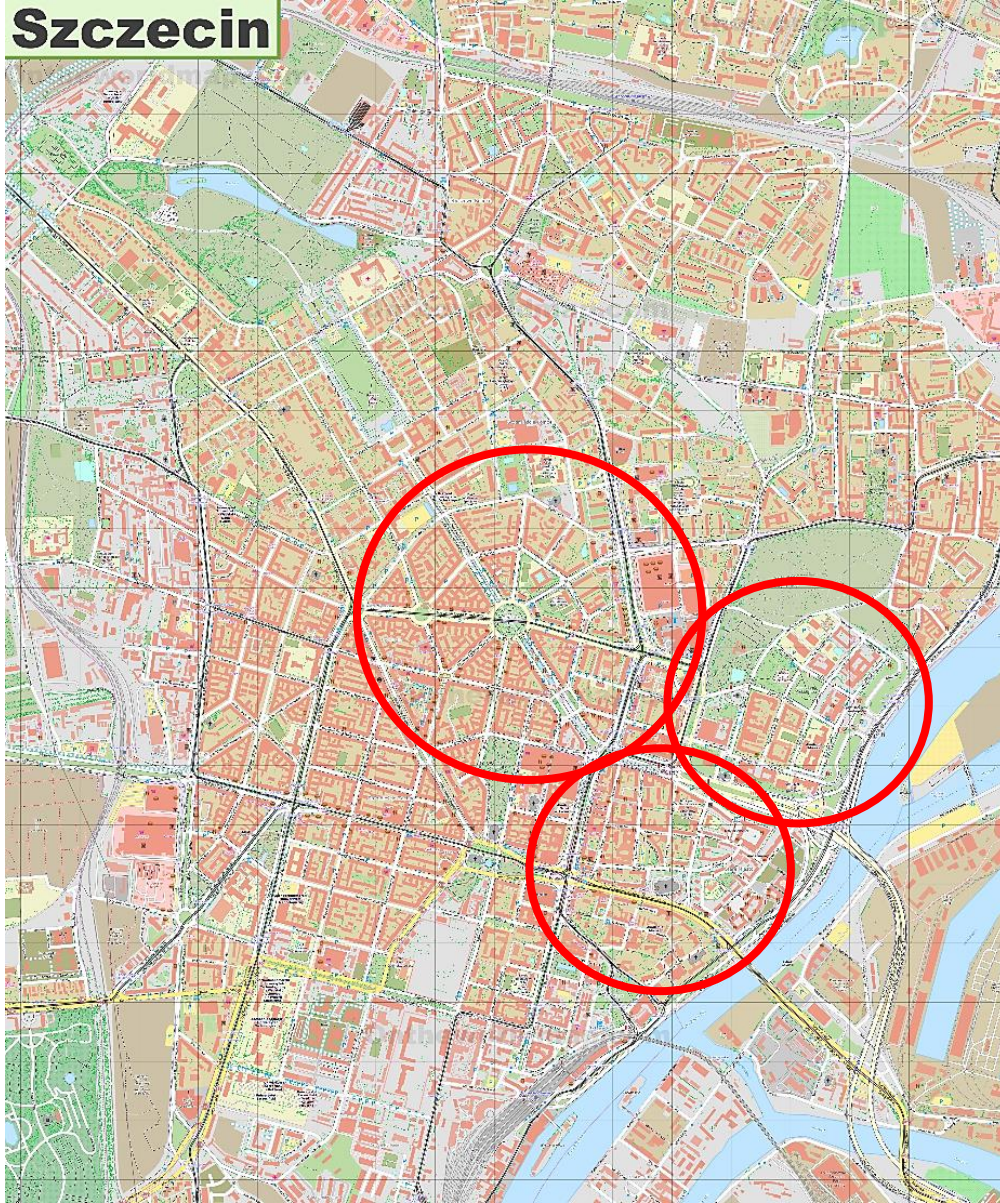


..... the world turns upside down





### Szczecin

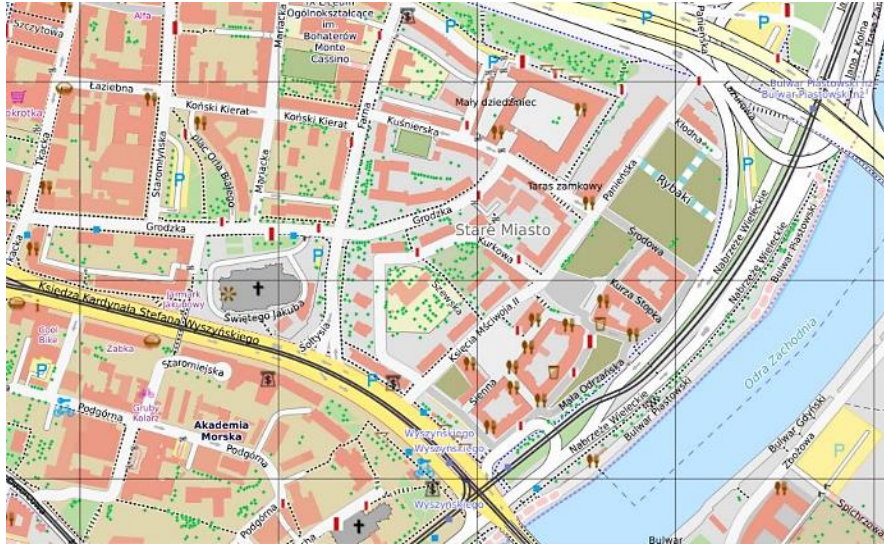


Let's start the tour through the historical part of Szczecin at the Berlin Gate





# City of Szczecin





The former Gate of the King







The area  
around the  
old market  
square





## City of Szczecin

The former  
castle



Pictures taken by Harald Schwarz, maps are taken from BING



## „Haken-Terrasse“ in Szczecin




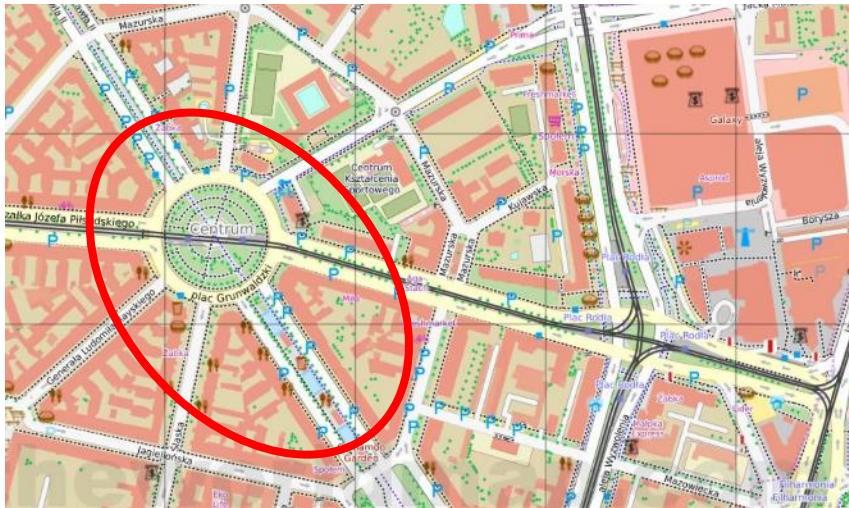


„Haken-Terrasse“ in Szczecin





# City of Szczecin



Pictures taken by Harald Schwarz, maps are taken from BING



