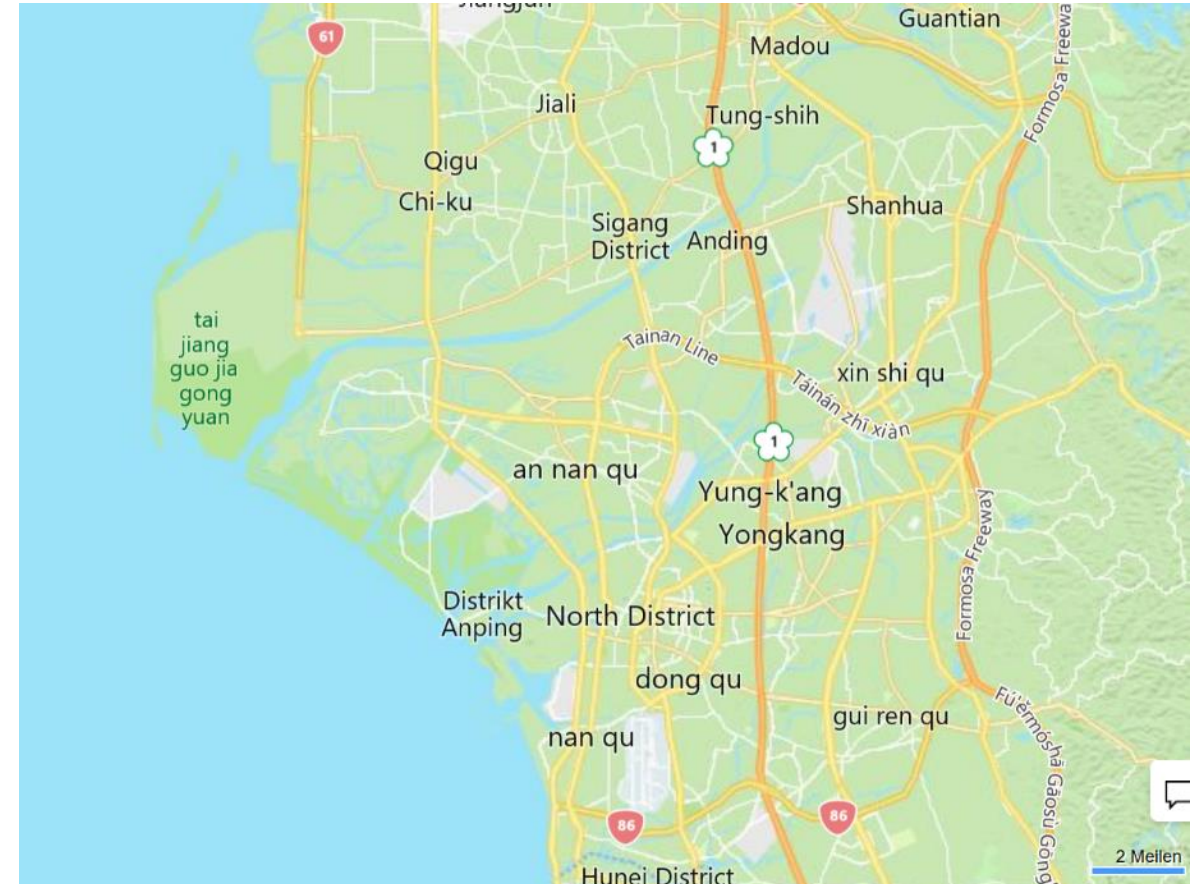


City of Tainan
and
National Cheng Kung University



City of Tainan and the former Taijiang -Lagoon

Tainan with its 1,9 million inhabitants was founded in 1624 close to the Taijiang Lagoon. Caused by a heavy storm in 1823, Zengwen river changed its river bed and due to that a lot of sand was spoiled into the lagoon. Due to the more and more disappearing lagoon, Tainan expand its size towards the west into the former lagoon area.





Reaching Tainan by THSR-Taiwan
High Speed Railway



City of Tainan and NCKU

Hutoupi Scenic Area



Wushantou Reservoir

more information see <https://www.twtainan.net/en>



Guanzilling Hot Springs



Some impressions from traditional markets

more information see <https://www.twtainan.net/en>



Pictures taken from Tourism Bureau of Tainan City Government

Some parks and recreation areas

more information see <https://www.twtainan.net/en>



Pictures taken from Tourism Bureau of Tainan City Government



Temples and churches in the old part of Tainan

more information see <https://www.twtainan.net/en>





The Confucius Temple in Tainan




City of Tainan and NCKU

Some impressions from the ancient part of Tainan
For more see <https://www.twtainan.net/en>



Pictures taken from Tourism Bureau of Tainan City Government

Chikan Tower



City of Tainan and NCKU



Some impressions from the ancient part of Tainan
For more see <https://www.twtainan.net/en>



City of Tainan and NCKU

Some impressions from the ancient part of Tainan
For more see <https://www.twtainan.net/en>





Fort Zeelandia was built in 1624 as Fort Orange to protect the entrance to the Taijiang Lagoon. Meanwhile it is located about 2 km away from the shore line






Fort Zeelandia



Main Campus of NCKU National Cheng Kung University in Tainan







Pictures taken from NCKU web page, maps are taken from BING



Some university
buildings at NCKU
campus



Pictures taken by Harald Schwarz, maps are taken from BING



The old East Gate of Tainan is meanwhile located inside the NCKU campus. Also a nice small lake is part of the campus







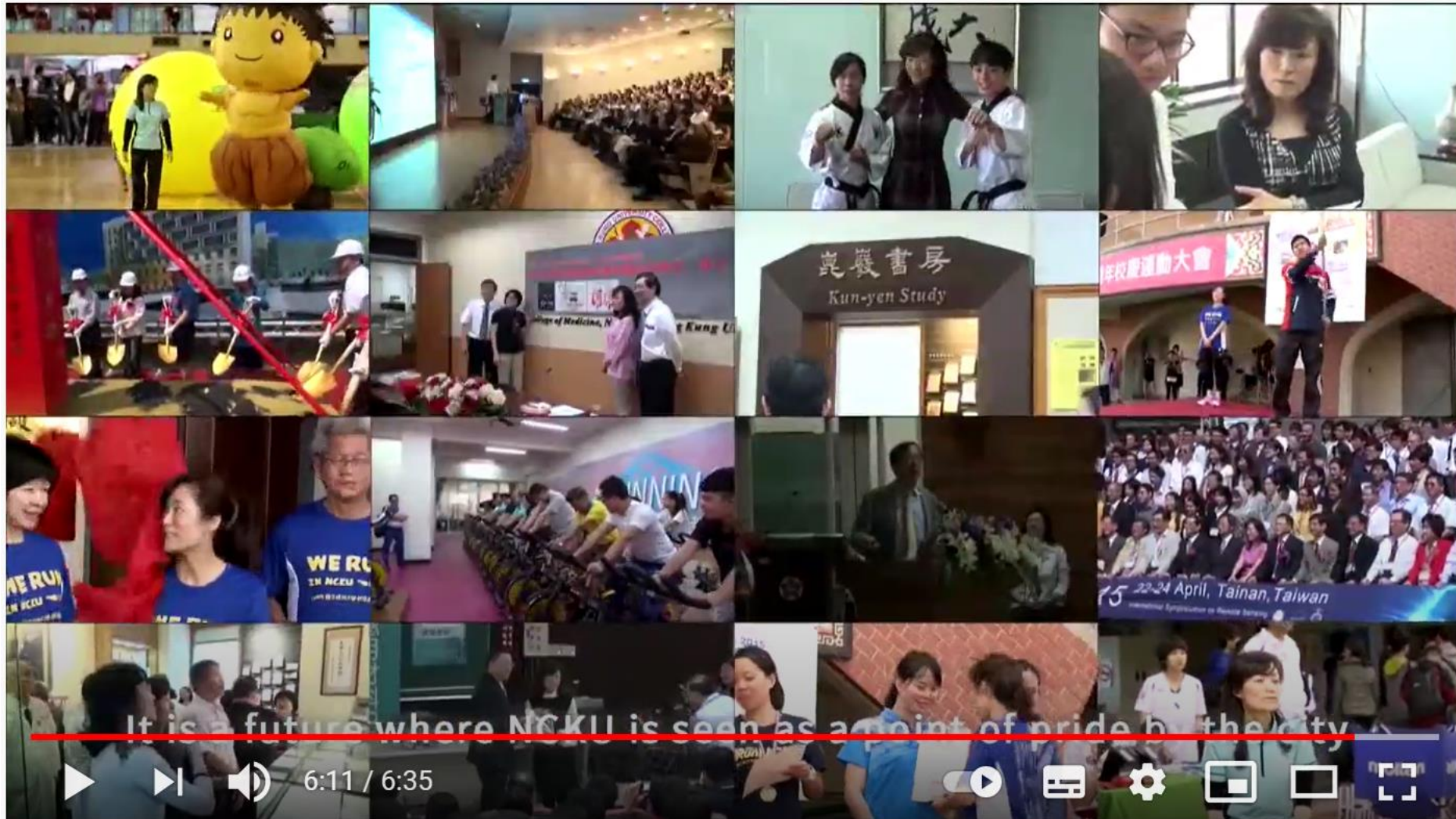


Pictures taken from NCKU web page, maps are taken from BING





If you want to see much more details on NCKU within a youtube video please go to
<https://www.youtube.com/watch?v=12I5pCkPHcM&t=1s>



Pictures taken from NCKU web page, maps are taken from BING

