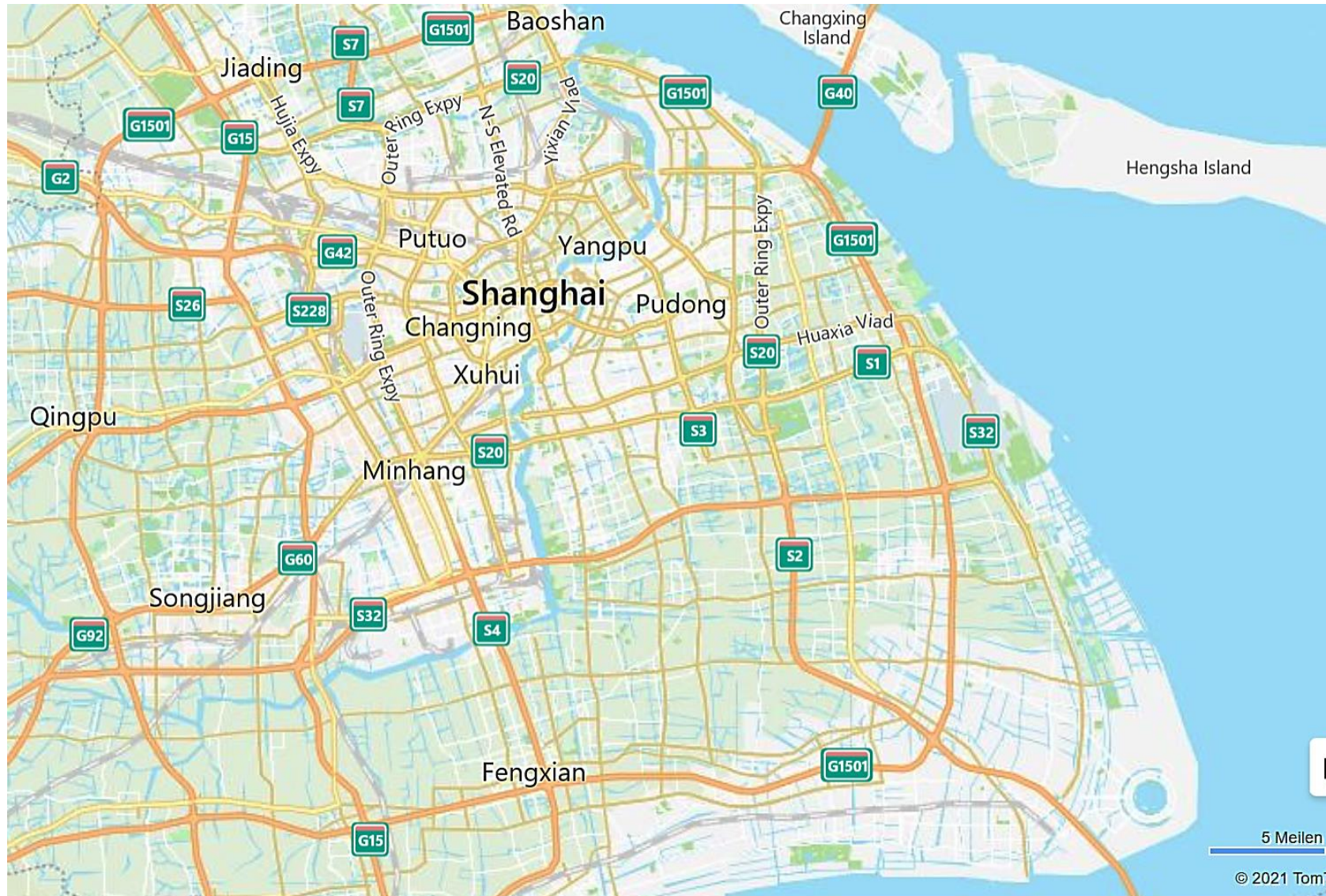


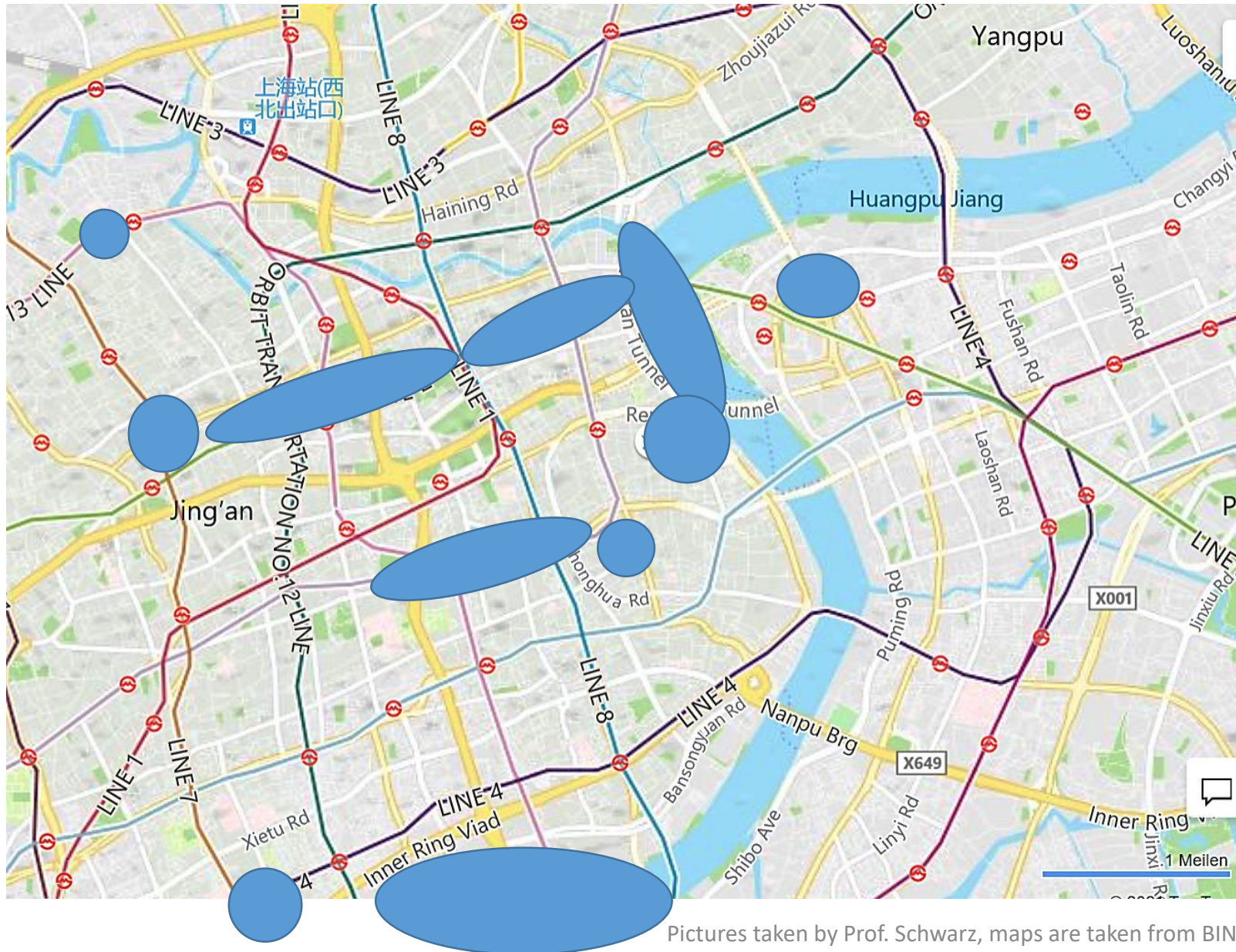
City of Shanghai
and
SUEP – Shanghai University of Electric Power
resp.
USST – University of Shanghai for Science and
Technology

City of Shanghai



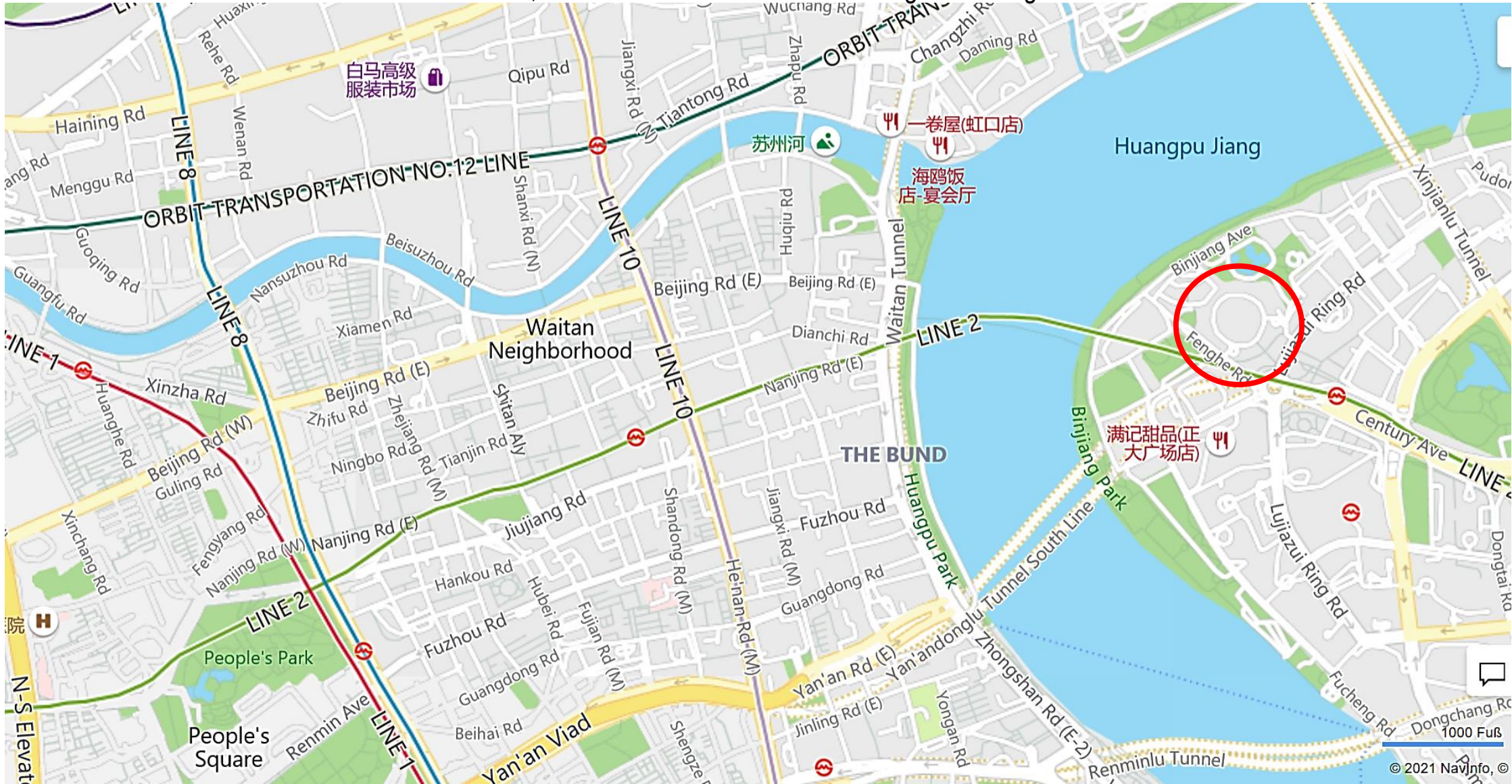
Shanghai is one of the four direct-administered municipalities of the People's Republic of China, governed by the State Council. The city is located on the southern estuary of the Yangtze River, with the Huangpu River flowing through it. With a population of 24.28 million as of 2019, it is the most populous urban area in China and the third most populous city proper in the world. Shanghai is a global center for finance, research, technology, manufacturing, and transportation, and the Port of Shanghai is the world's busiest container port.

Taken from Wikipedia



Within the next slides I will show you several very well known touristical sides in Shanghai and also a little bit from Shanghai aside tourism

Let's start our tour at and in the Oriental Pearl Tower, one of the worldwide well known sight in Shanghai.....



Pictures taken by Prof. Schwarz, maps are taken from BING

City of Shanghai – Oriental Pearl Tower

Let's start our tour at and in the Oriental Pearl Tower, one of the worldwide well known sight in Shanghai.....



Pictures taken by Prof. Schwarz, maps are taken from BING

City of Shanghai – Oriental Pearl Tower

.... but in the first approach, we will not move directly to the platform. Instead we will jump a bit into Shanghai history



City of Shanghai – Oriental Pearl Tower

The interesting point of this exhibition, shown in the basement of the tower is to walk directly through some street of old Shanghai



City of Shanghai – Oriental Pearl Tower

The view to the west side of The Bund about 100 years ago shown in the exhibition



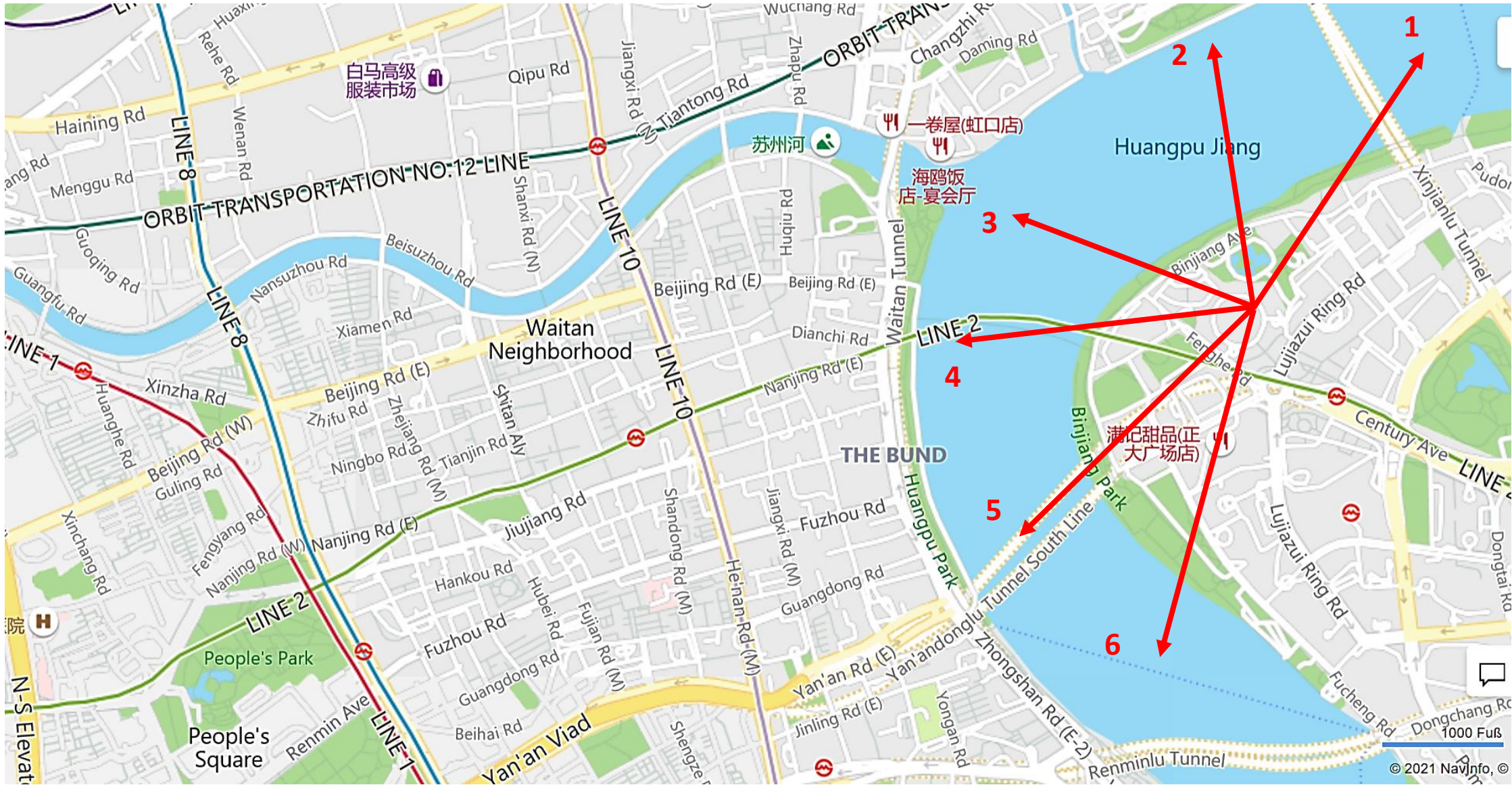
City of Shanghai – Oriental Pearl Tower

The view to the west side of The Bund today visible from to platform of the Oriental Pearl Tower




City of Shanghai – Oriental Pearl Tower

Let's have a round view from the tower



Pictures taken by Prof. Schwarz, maps are taken from BING

City of Shanghai – Oriental Pearl Tower



Pictures taken by Prof. Schwarz, maps are taken from BING

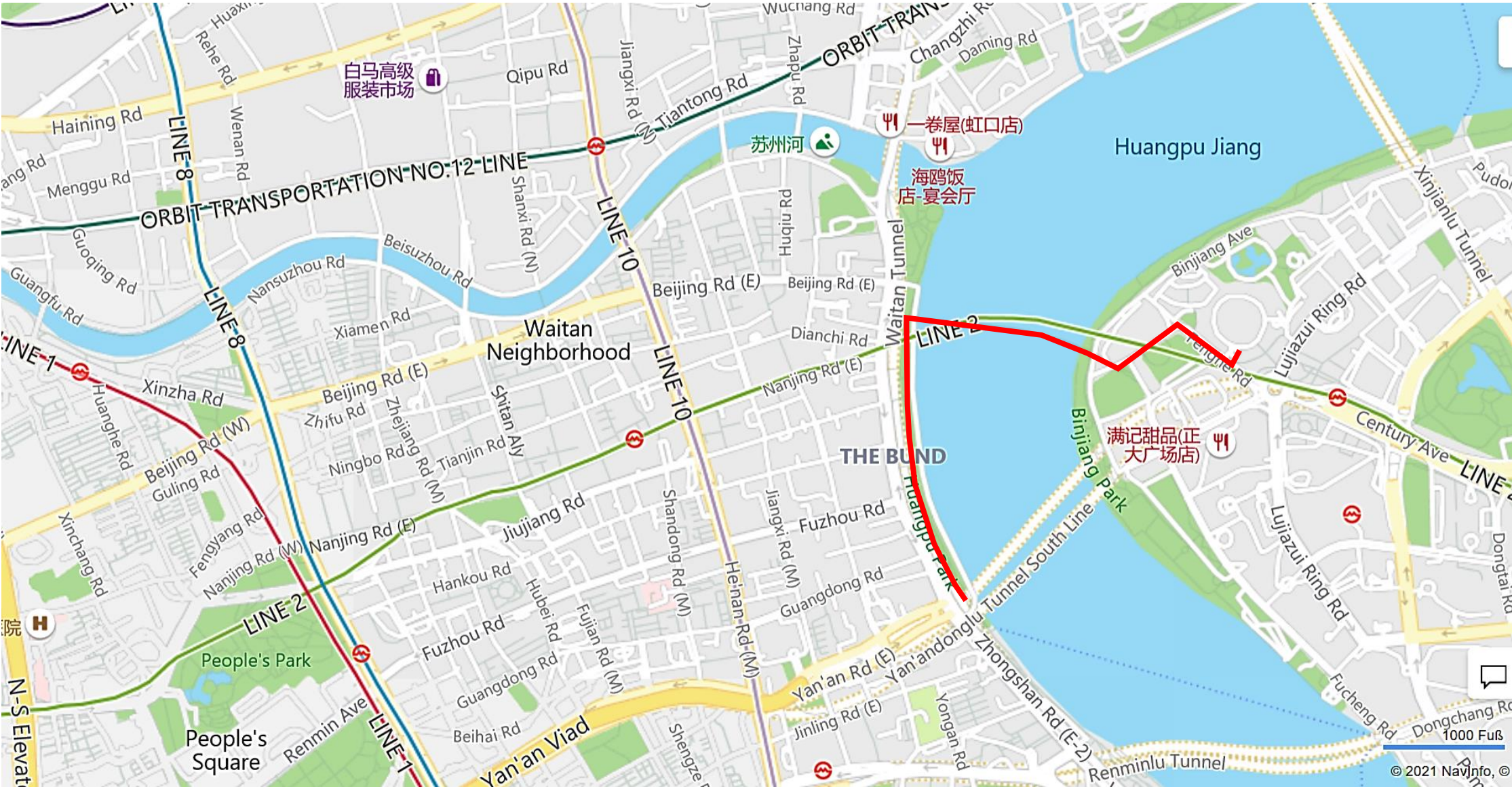
City of Shanghai – Oriental Pearl Tower...looking towards the business center east of The Bund



Pictures taken by Prof. Schwarz, maps are taken from BING

City of Shanghai – Oriental Pearl Tower.....back to level zero







Pictures taken by Prof. Schwarz, maps are taken from BING

City of Shanghai – The Bund

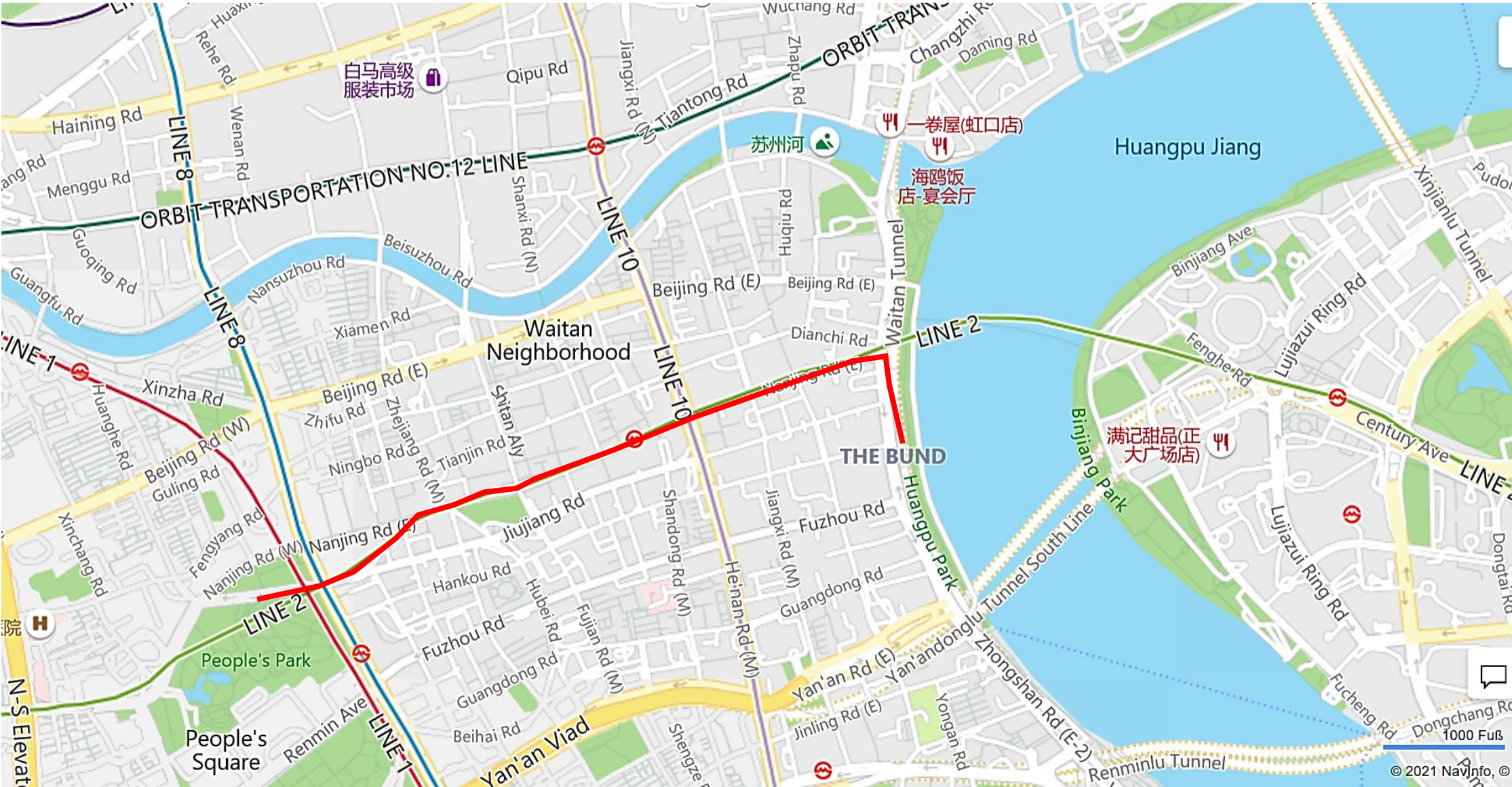


City of Shanghai – The Bund with the View to PuDong Side





City of Shanghai – from The Bund through East Nanjing Road to People Square



City of Shanghai – from **The Bund** through East Nanjing Road to People Square



Before leaving The Bund it is worth to have a short look into the Peace Hotel, which is one of the most historical but most luxury hotels in Shanghai. It consists of a North Building (with the green pyramid on top), which was built in 1930 and was the tallest building that time in Shanghai. The Southern Building on the opposite side of the street dates back to 1850.



City of Shanghai – from The Bund through East Nanjing Road to People Square



City of Shanghai – from The Bund through East Nanjing Road to People Square




City of Shanghai – from The Bund through East Nanjing Road to **People Square**

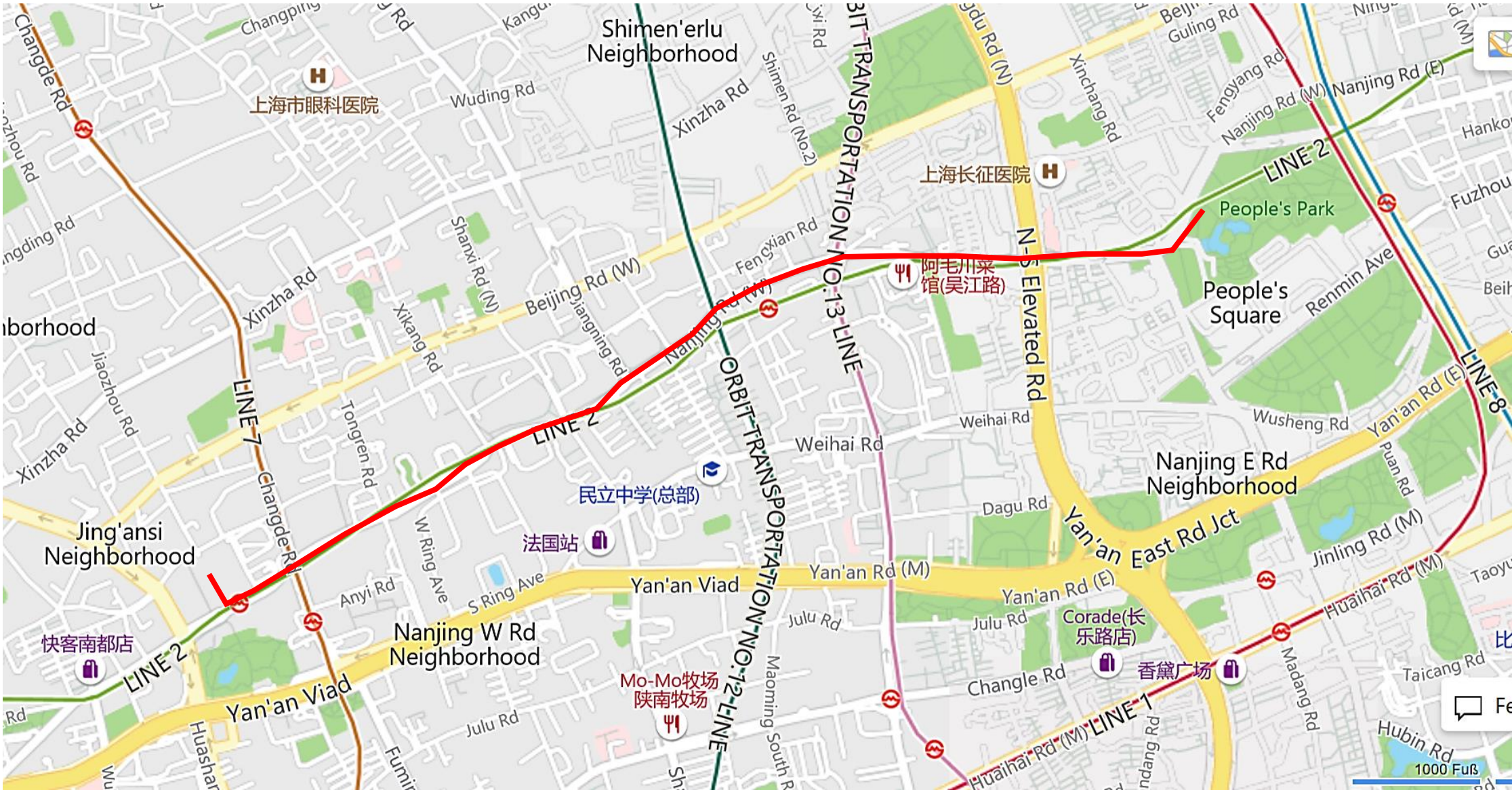


Pictures taken by Prof. Schwarz, maps are taken from BING

City of Shanghai – from The Bund through East Nanjing Road to **People Square**





City of Shanghai – from People Square through West Nanjing Road to the Golden Temple





Pictures taken by Prof. Schwarz, maps are taken from BING


City of Shanghai – from People Square through **West Nanjing Road** to the Golden Temple




City of Shanghai – from People Square through **West Nanjing Road** to the Golden Temple





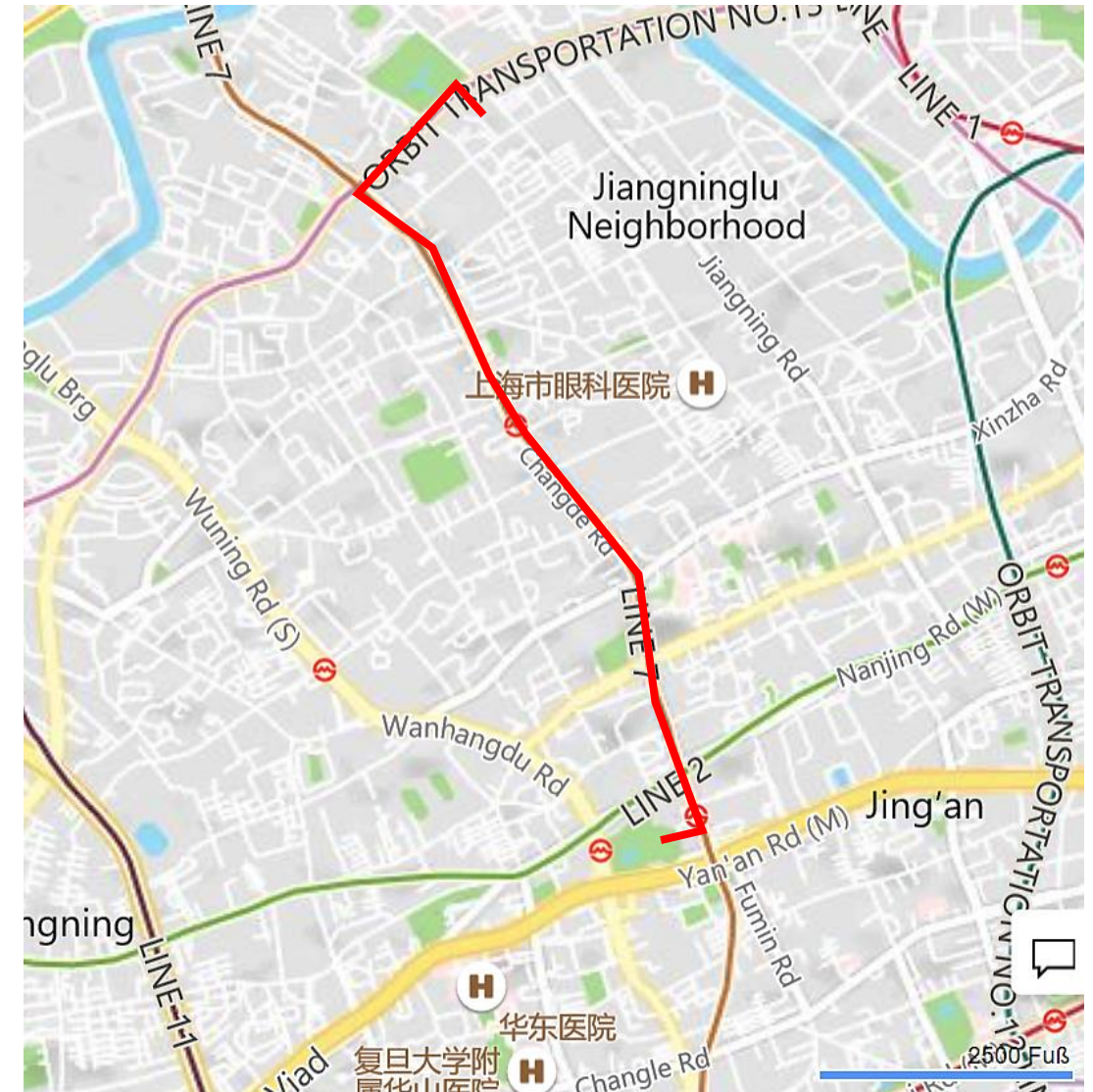
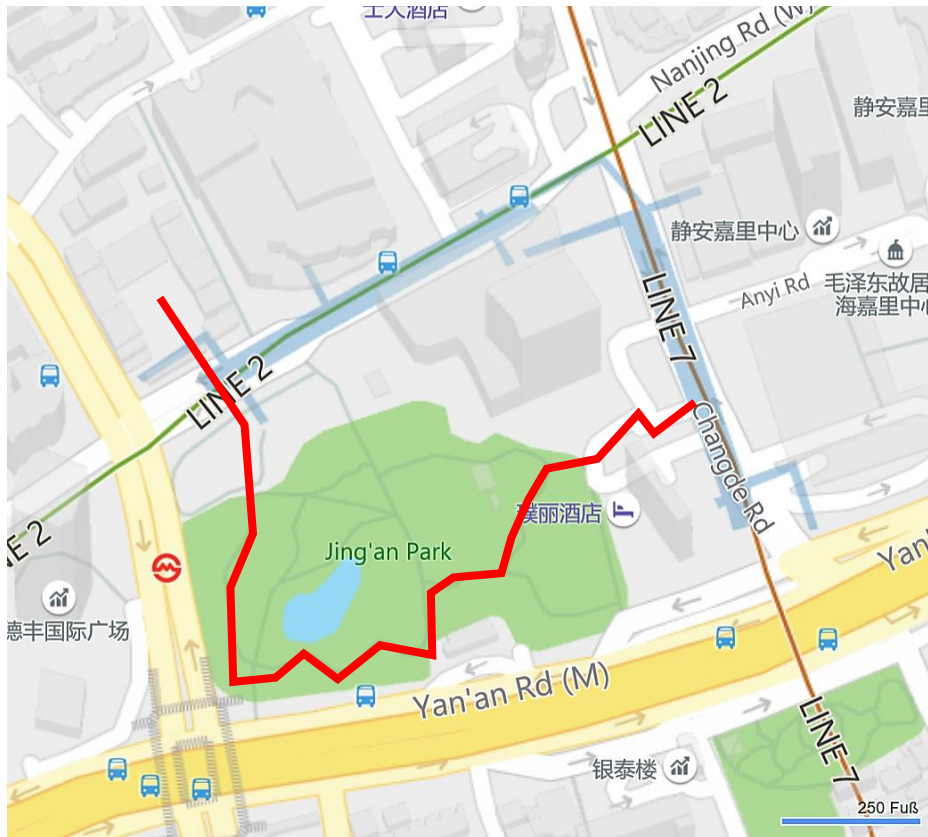







City of Shanghai – from the Golden Temple with a stop in Jing`An Park to the Jade Buddha Temple

Before we take Metro Line 7 to see the Jade Buddha Temple, let`s have a break in the nice Jing-an Park opposite to the Golden Temple



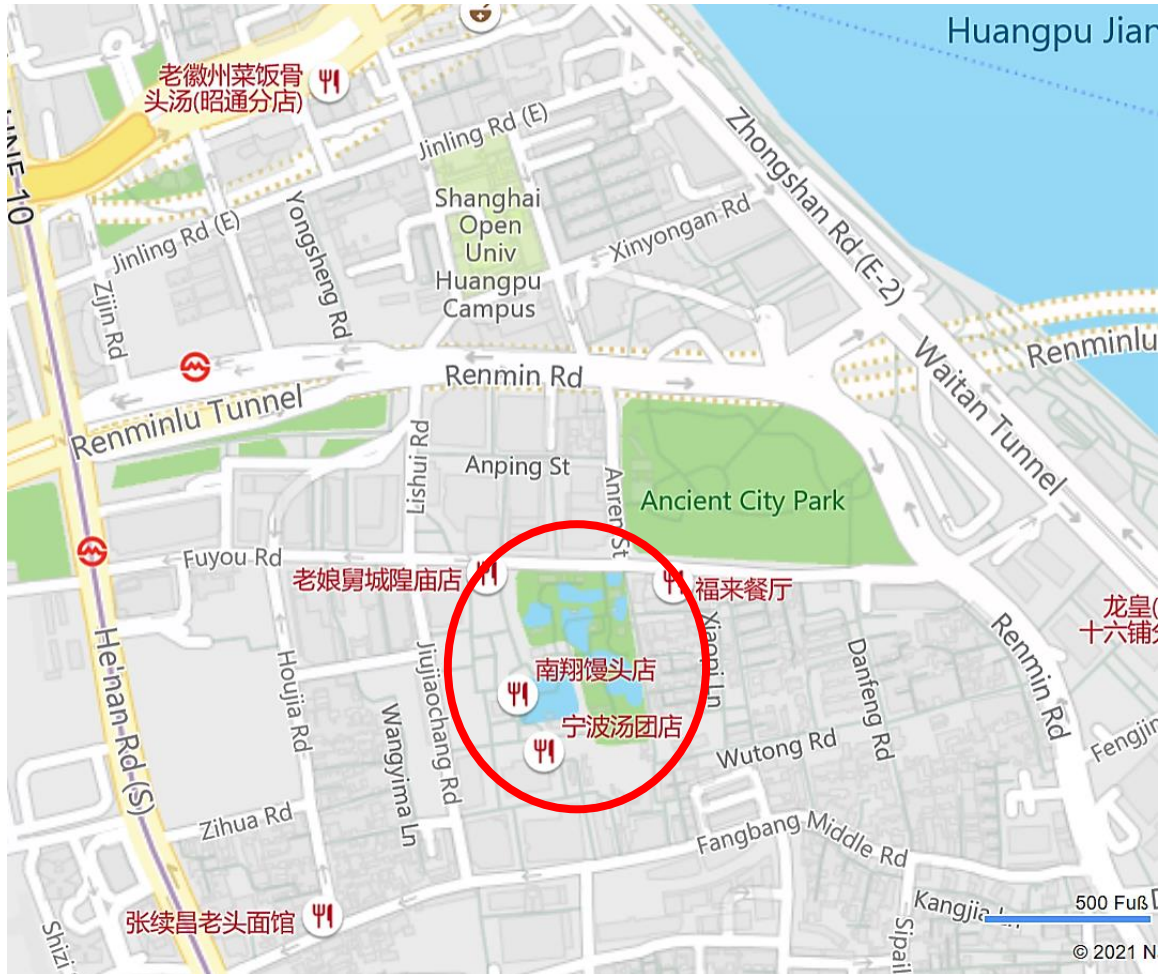




...and now let`s take Metro Line 7 to see
the Jade Buddha Temple








YuYuan is are very famous touristic attraction in Shanghai near The Bund at HuangPu River, but you have to take care. There is a shopping and restaurant area newly built in way of „old Chinese buildings“ the tourists expect to see (like Disney World), which is located around the pond with the Sick-Zack bridge. Beside that, you can find the original YuYuan, which is a very famous and very beautiful original Chinese garden, which was built up long time ago from a rich Chinese family in Shanghai

City of Shanghai – YuYuan, **the original historical garden**

Let's enter YuYuan from the rear side




Pictures taken by Prof. Schwarz, maps are taken from BING

City of Shanghai – YuYuan, the original historical garden



City of Shanghai – YuYuan, the original historical garden



Let's leave YuYuan at the front entrance directly
located at the Sick-Zack Bridge


Pictures taken by Prof. Schwarz, maps are taken from BING

City of Shanghai – YuYuan, the Sick-Zack Bridge with the original and historical Tea House



Pictures taken by Prof. Schwarz, maps are taken from BING

City of Shanghai – YuYuan, the shopping and restaurant area around Sick-Zack Bridge



City of Shanghai – YuYuan, the shopping and restaurant area around Sick-Zack Bridge



City of Shanghai – YuYuan, the shopping and restaurant area around Sick-Zack Bridge

Depending on your budget, you can buy some nice gifts there



City of Shanghai – Confucius Temple



Now let's take Metro line 10 to come from YuYuan to Shanghai Confucius Temple. Please note that this temple is located deeply inside the Shanghai Hutongs, but believe me, there is much less risk to go there as a tourist, than to stay in the overcrowded shopping and restaurant area of YuYuan.

City of Shanghai – Confucius Temple



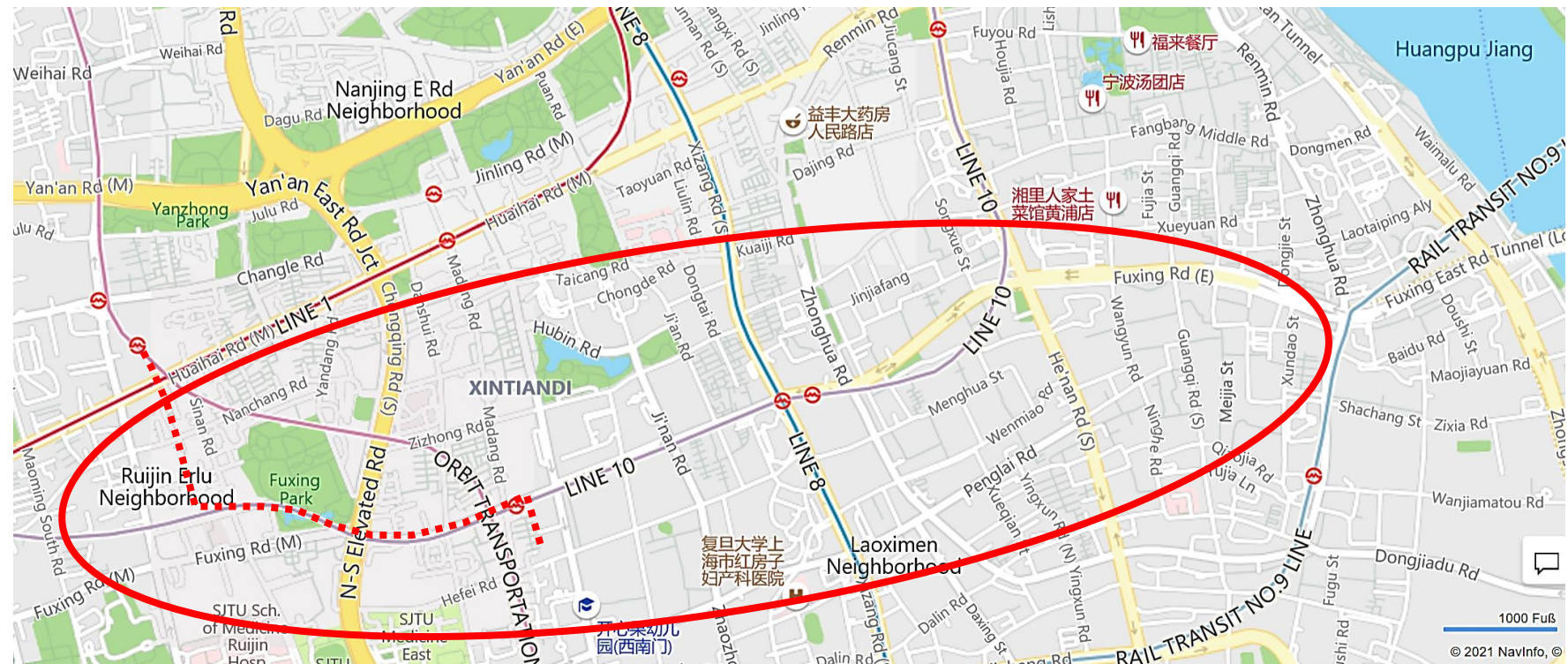
City of Shanghai – Confucius Temple

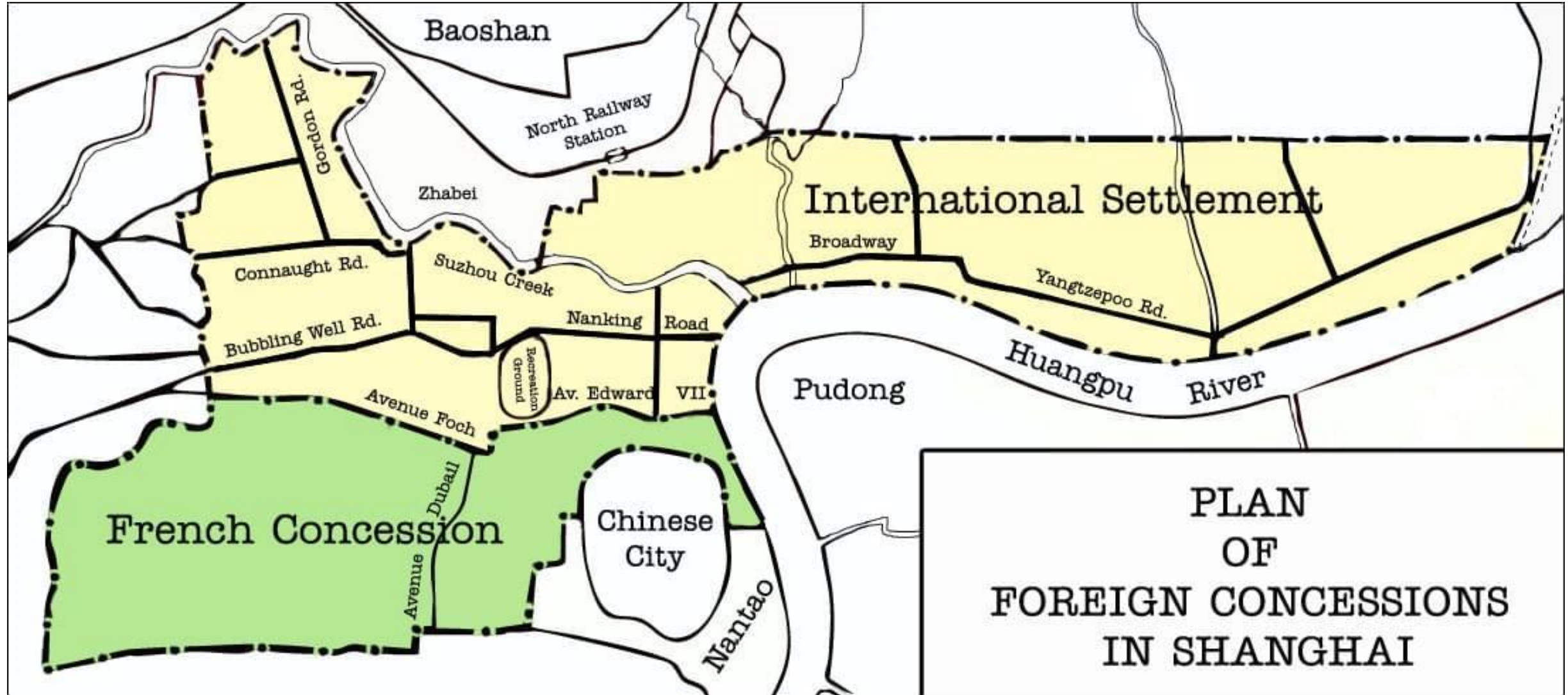


Pictures taken by Prof. Schwarz, maps are taken from BING

City of Shanghai – The French Quarter

The Former French Concession Shanghai, totally different from what you have imagined about this modern, crowded and busy metropolis with skyscraper jungles, is quiet and idle with lots of European style villas and buildings from the early 20th century. It is a great place to learn the history and unique beauty of the city and to escape from the bustling city for a while. The history of this French quarter in Shanghai can be traced back to 1849. It was the earliest, and gradually developed into the largest and most prosperous, French concession in China. In the 1920s, it was the best and richest residential area in Shanghai. In 1943, the Chinese government took it over and after nearly 100 years ended its history as a French concession. As time passed by, there is no exact boundary for this area. But generally, Former French Concession Shanghai is to the south of Yan'an Road, to the north of Zhaojiabang Road Xujiahui Road, to the east of Huashan Road, and to the west of [Huangpu River](#).






City of Shanghai – The housing areas in The French Quarter



Pictures taken by Prof. Schwarz, maps are taken from BING

City of Shanghai – The housing area in The French Quarter

There is no street to narrow, not to build a balcony



City of Shanghai – The building inside The French Quarter, where Mao Zedong funded the Chinese Communist Party





City of Shanghai – Leaving The French Quarter and coming back to modern Shanghai




Pictures taken by Prof. Schwarz, maps are taken from BING

Expo 2010, officially the Expo 2010 Shanghai China, was held on both banks of the Huangpu River in Shanghai, China, from 1 May to 31 October 2010. It was a major World Expo registered by the Bureau International des Expositions, in the tradition of international fairs and expositions, the first since 2005. The theme of the exposition was "Better City – Better Life" and signifies Shanghai's new status in the 21st century as the "next great world city". The Expo emblem features the Chinese character "shì" modified to represent three people together with the 2010 date. It had the largest number of countries participating and was the most expensive Expo in the history of the world's fairs. The Shanghai World Expo was also the largest World's Fair site ever at 5.28 square km.[3]

By the end of the expo, over 73 million people had visited – a record attendance – and 246 countries and international organizations had participated. On 16 October 2010, the expo set a single-day record of over 1.03 million visitors.

Taken from Wikipedia



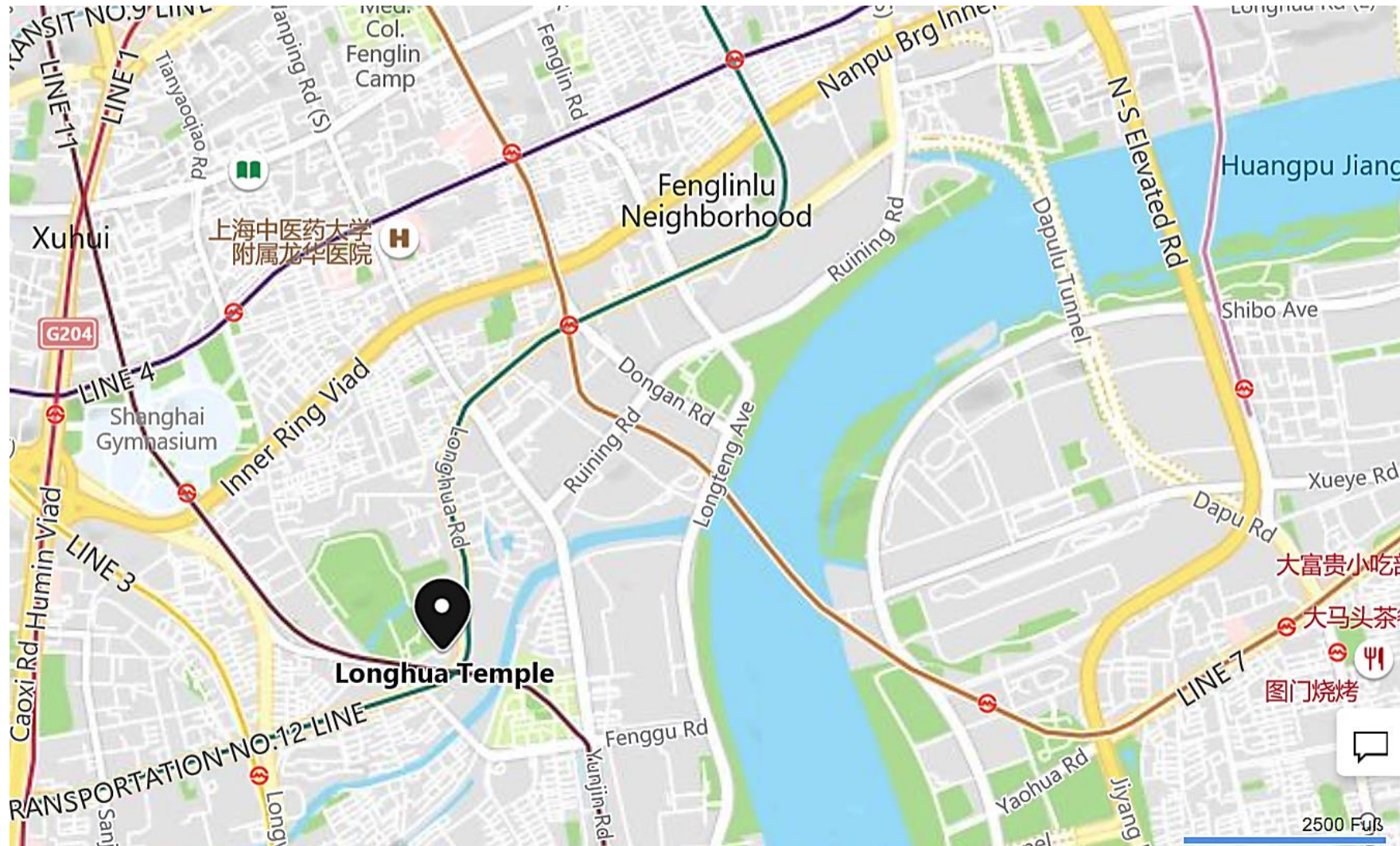
City of Shanghai – EXPO 2010



City of Shanghai – EXPO 2010




Pictures taken by Prof. Schwarz, maps are taken from BING



The Longhua Temple; literally "Luster of the Dragon Temple" is a Buddhist temple dedicated to the Maitreya Buddha in Shanghai. Although most of the present day buildings date from later reconstructions, the temple preserves the architectural design of a Song dynasty (960–1279) monastery of the Chan School. It is the largest, most authentic and complete ancient temple complex in the city of Shanghai

Taken from Wikipedia

City of Shanghai – LongHua Temple







City of Shanghai – LongHua Temple



Pictures taken by Prof. Schwarz, maps are taken from BING


City of Shanghai – a residential area with some parts of ancient Shanghai



City of Shanghai – a residential area with some parts of ancient Shanghai




City of Shanghai – The Bund in the Night





Pictures taken by Prof. Schwarz, maps are taken from BING

City of Shanghai – The Bund in the Night

The is a small people mover line, crossing below HuangPu River to connect The Bund with the PuDong Side, which is nice illuminated during the trip



City of Shanghai – The Bund in the Night

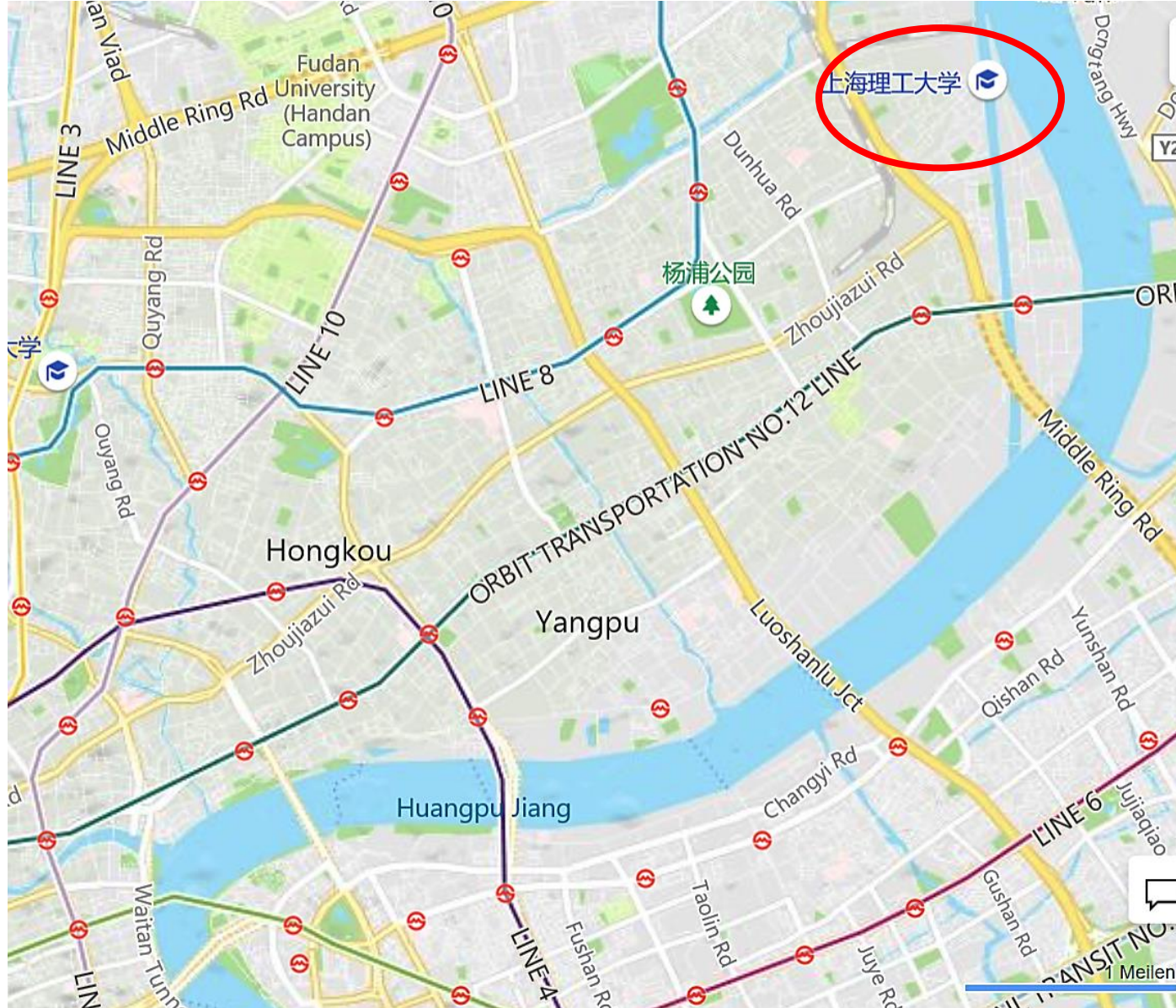


City of Shanghai – The Bund in the Night



City of Shanghai – The Bund in the Night





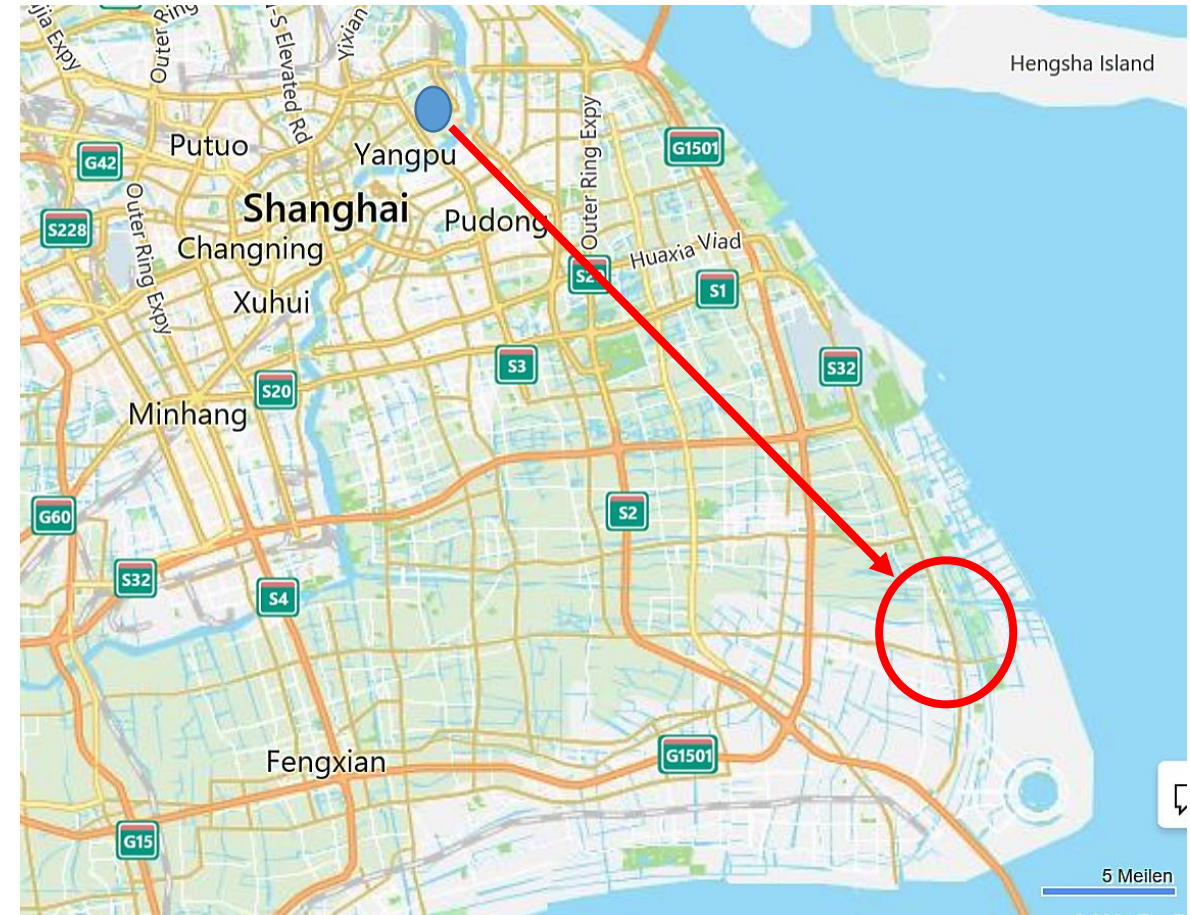
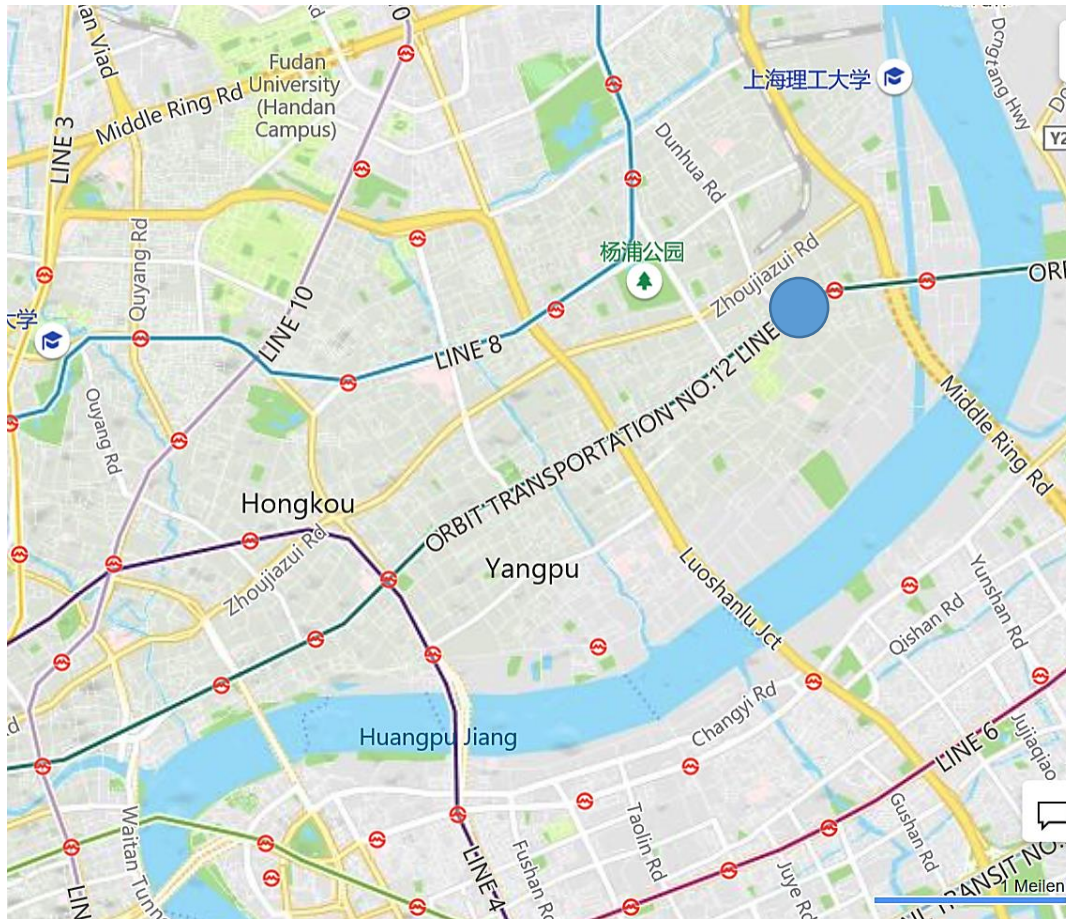
University of Shanghai for Science and Technology founded in 1906, is a public university in Shanghai, People's Republic of China. It is colloquially known as Shànghǎi Lǐgōng or Shànglǐ. With more than 110 years of history, USST has today become a comprehensive university, which now covers six main disciplines (engineering, science, economics, management, literature and law). USST is one of the three Key Universities in Shanghai City, which has been receiving a high level of support from Shanghai Municipal Government. In July 2016, USST was selected as one of 25 universities which are jointly-sponsored and built by China's State Administration for Science, Technology and Industry for National Defence and provincial or municipal government (Shanghai Municipal Government).

Taken from Wikipedia






Shanghai University of Electric Power (SUEP), founded in 1951, is a full-time institution of higher education, joint running by the central government and Shanghai Municipal Government. The development of SUEP had experienced several major progress, such as Shanghai electric power school, Shanghai electric power industry school and Shanghai electric power technical college. SUEP was approved by the Ministry of Education for the undergraduate education and the official name of Shanghai University of Electric Power in March 1985. The university had acquired the master's degree granting right in 2006, in the same year, the university passed the Ministry of Education Undergraduate Teaching Evaluation with distinction. Furthermore, the university has achieved a milestone progress of the Doctor 's degree granting in 2018. The university has more than 12,000 full-time students. Meanwhile it moved from YangPu District to PuDong area into a completely new build campus.



SUEP – Shanghai University of Electric Power, the former campus for master student in YangPu District



SUEP – Shanghai University of Electric Power, the newly built campus in Shanghai PuDong



SUEP – Shanghai University of Electric Power, the newly built campus in Shanghai PuDong



